

NORTH SOMERSET DISTRICT COUNCIL
New Roads and Street Works Act 1991
Section 58
Notice of Substantial Road Works for Road Users

1. Three months advance notice is hereby given that North Somerset District Council intends to carry out substantial works for Road purposes.
2. The Street in which these works will take place are specified below.
3. Work is expected to effect the carriageway and/or footway of –
 - (a) Locking Road junction with Alfred Street, Weston-super-Mare. Please see attached plan 'Section 58 - NSC_2016_ASRT_001' for extents.
 - (b) A370 Oxford Street, Weston-super-Mare. Please see attached plan 'Section 58 - NSC_2016_OX_001' for extents.
 - (c) Union Street, Weston-super-Mare. Please see attached plan 'Section 58 - NSC_2016_UN_001' for extents.
 - (d) A370 West Wick Roundabout, Weston-super-Mare. Please see attached plan 'Section 58 - NSC_2016_WWR_001' for extents.
4. Work is expected to commence on or within six months of –
 - (a) Locking Road junction with Alfred Street – 31 January 2017
 - (b) A370 Oxford Street – 31 January 2017
 - (c) Union Street – 31 January 2017
 - (d) A370 West Wick Roundabout – 31 January 2017

The works notified will comprise of carriageway resurfacing and footway paving.

5. Subject to exemptions of the Act and Regulations under it, no street works may be executed for a period of three years from the completion of the works described in paragraph 5 without the consent of the said Highway Authority which is not to be unreasonably withheld.

Further details may be obtained in the first instance from Mike O'Sullivan, telephone number 01934 426378.

Highways & Transport
Town Hall
Walliscote Grove Road
Weston-super-Mare
BS23 1UJ



 N

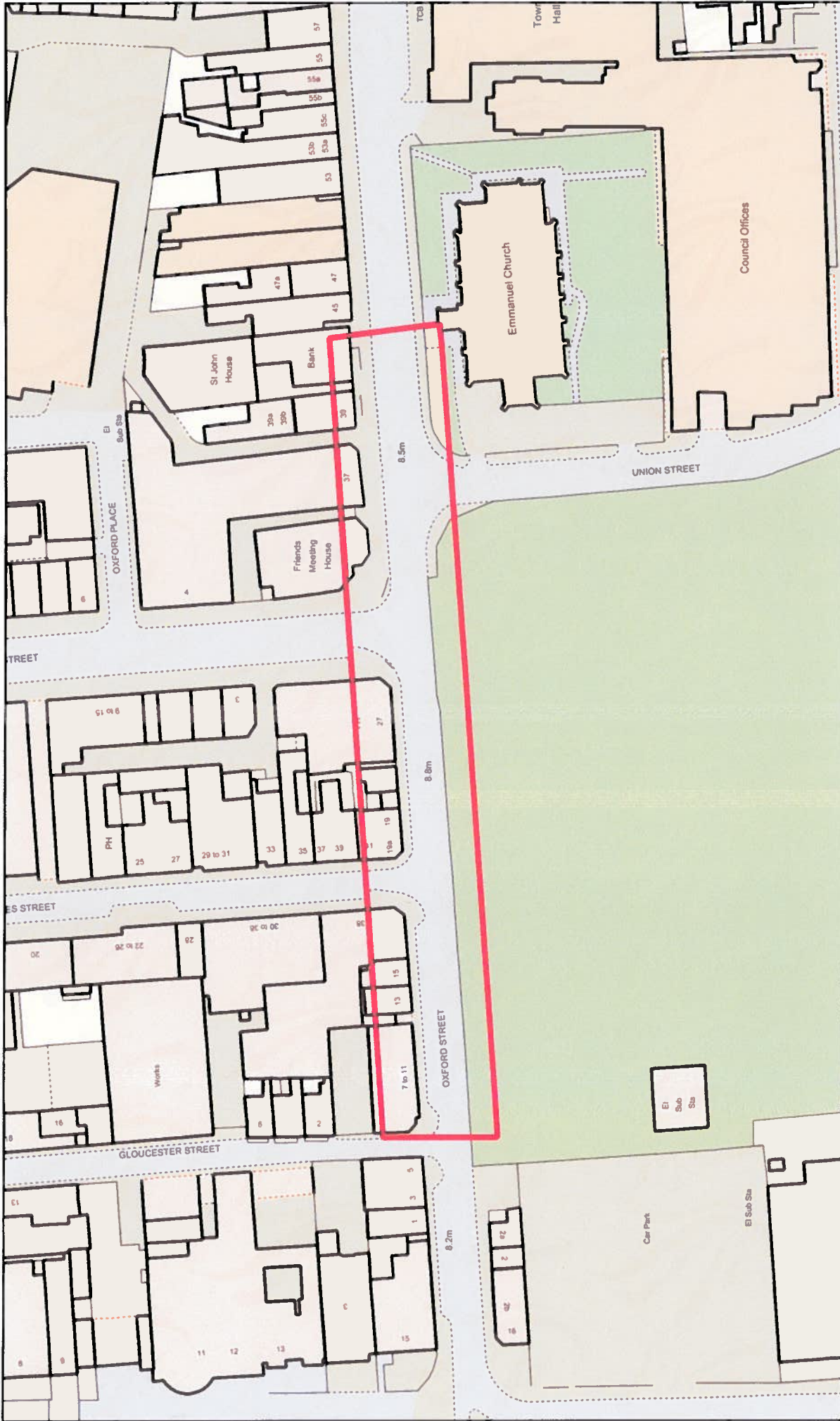
Section 58 - Locking Rd j/w Alfred St
 NSC_2016_ASRT_001



North Somerset
 COUNCIL

Scale: 1:1000
 Drawn by: Mike O'Sullivan
 Date: 31 October 2016
 Time: 09:42:36

© Crown copyright and database rights 2016 Ordnance Survey 100023387. You are not permitted to copy, sub-license, distribute or sell any of this data to third parties in any form. © Aerial Photography 2009 Imagery copyright Getmapping PLC. www.getmapping.com. © and database right "Crown Copyright" Group Ltd (All rights reserved (2016)).



Section 58 - Oxford Street
NSC_2016_OX_001

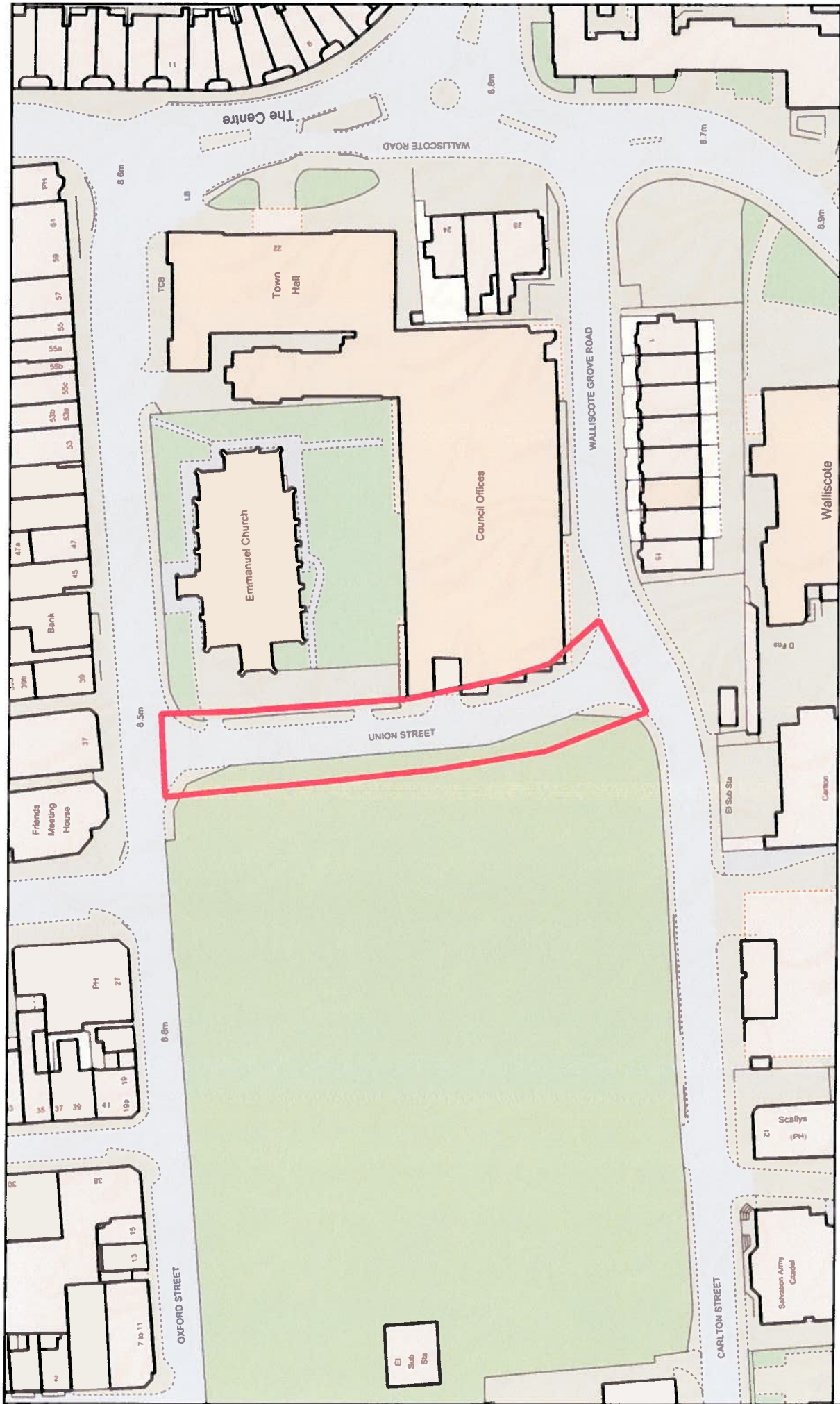
Scale: 1:1000
 Drawn by: Mike O'Sullivan

Date: 31 October 2016

Time: 10:00:00


N



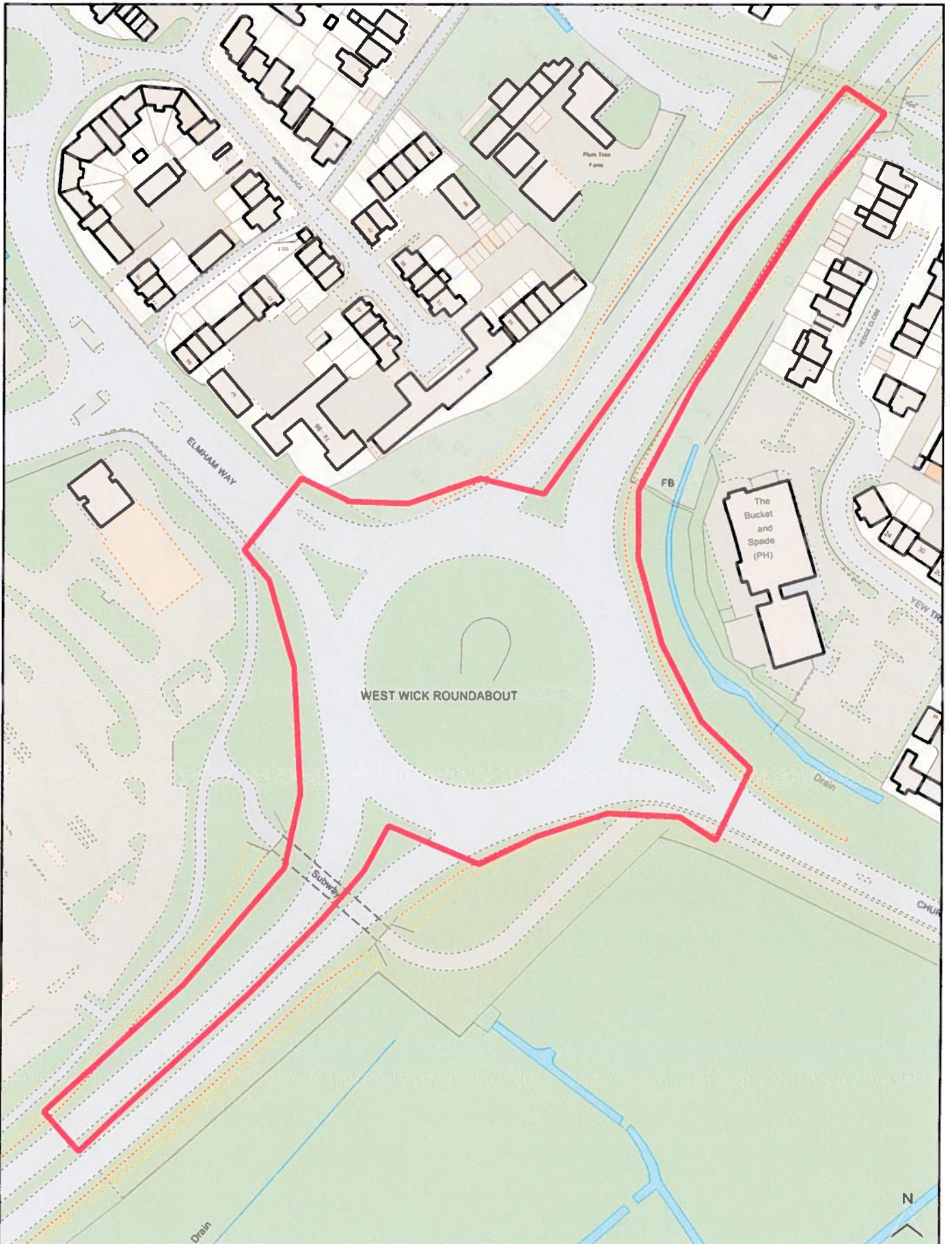


Scale: 1:1000
 Drawn by: Mike O'Sullivan
 Date: 31 October 2016

Section 58 - Union Street
 NSC_2016_UN_001



© Crown copyright and database rights 2016 Ordnance Survey 100023387. You are not permitted to copy, sub-license, distribute or sell any of this data to third parties in any form. © Aerial Photography 2008 Imagery copyright Getmapping PLC. www.getmapping.com. © and database right "Crown Copyright and Database Right" (2016).



Section 58 - West Wick RAB

NSC_2016_WWR_001

Scale: 1:1500
 Drawn by: Mike O'Sullivan
 Date: 31 October 2016
 Time: 10:48:50