

**NOTICE OF CONFIRMATION OF ORDERS**

**HIGHWAYS ACT 1980**

**NORTH SOMERSET DISTRICT COUNCIL  
(FOOTPATHS LA 6/14 AND LA 6/13, 145/147 MAIN ROAD  
AND CORNER OF LITTLEWOOD LANE/A370 MAIN ROAD, CLEEVE)  
**PUBLIC PATH DIVERSION ORDER No. 1 2015****

**AND**

**NORTH SOMERSET DISTRICT COUNCIL  
(FOOTPATH LA 6/15 AT REAR OF 147 MAIN ROAD, CLEEVE  
AND UNRECORDED FOOTPATH AT THE SIDE OF 147 MAIN ROAD, CLEEVE)  
**PUBLIC PATH EXTINGUISHMENT ORDER NO. 2 2015****

On 31<sup>st</sup> March 2016 North Somerset Council confirmed the above Orders, made under sections 119 and 118 of the Highways Act 1980. The effect of the Orders as confirmed is to divert those parts of Public Footpaths LA 6/14 and LA 6/13 and extinguish Public Footpath LA 6/15 and an unrecorded footpath to the side of 147 Main Road, in the Parish of Cleeve, within the District of North Somerset as described below:

**1. to divert Public Footpath LA 6/14:**

- a. from a stile at point A (Grid Ref. ST 46229 66583) running in a south, south easterly direction for approximately 199 metres to point C (Grid Ref. ST 46306 66400), as shown by a bold continuous line on Map No. PPO 161a;
- b. to a footpath running from the stile at point A (Grid Ref. ST 46229 66583) in an east, south easterly direction for approximately 117 metres to point F (Grid Ref. ST 46335 66532), then running in a south, south easterly direction for approximately 54 metres to point H (Grid Ref. ST 46365 66488) and then in a south, south easterly direction for approximately 42 metres to a new metal kissing gate where the path meets Main Road at point G (ST 46388 66453), as shown by a bold broken line on Map No. PPO 161a.

**2. to divert that part of Public Footpath LA 6/13:**

- a. from a stile at point D (Grid Ref. ST 46192 66511) running in an east, south easterly direction for approximately 255 metres to a stile at point E (Grid Ref. ST 46445 66488), as shown by a bold continuous line on Map No. PPO 161a.
- b. to a footpath running from the stile at point D (Grid Ref. ST 46192 66511) in an east, north easterly direction for approximately 146 metres to the junction with Public Footpath LA 6/14 at Point F (Grid Ref. ST 46335 66532). The 2<sup>nd</sup> link of this footpath will run from a further junction with Public Footpath LA 6/14 at point H (Grid Ref. ST 46365 66488) in an easterly direction for approximately 80 metres to the stile at point E (Grid Ref. ST 46445 66488), as shown by a bold broken line on Map No. PPO 161a.

**3. to extinguish the whole width of Public Footpath LA 6/15**, from a stile at point D (Grid Ref. ST 46192 66511) running in an east, south easterly direction for approximately 109 metres to point B (Grid Ref. ST 46284 66452), as shown by a continuous bold line on Map No. PPO 161b.

**4. to extinguish the whole width of the unrecorded footpath at the side of 147 Main Road**, from Point I (Grid Ref. ST 46268 66486) running in a generally south easterly direction for approximately 91 metres to Point J (Grid Ref. ST 46327 66417), as shown by a continuous bold line on Map No. PPO 161b.

The diverted footpaths have a grassed surface, with a width of 2 metres. Existing stiles remain at points A, D and E and a new metal kissing gate has been provided at point G.

References to the lettered points above are references to the points on the Order Maps Nos. PPO 161a and PPO 161b.

A copy of the confirmed Orders and Order maps has been placed and may be seen free of charge at the Reception desk, North Somerset Council Offices, Castlewood, Tickenham Road, Clevedon, BS21 6FW from 9.00am to 4.30pm Mondays to Thursdays and 9.00am to 4.00pm on Fridays; or may be viewed on the Council's website (at the address: [www.n-somerset.gov.uk/notices](http://www.n-somerset.gov.uk/notices)). Copies are also available for inspection at Yatton Library, 48 High Street, Yatton, BS49 4HJ during normal opening hours: Monday, Tuesday and Friday 9.00am-12.30pm and 1.30pm-5pm; Thursday 9.00am-12.30pm and 1.30-7pm and Saturday 9.30am-12.30pm.

Copies can be obtained from North Somerset Council at the price of £6.50 if collected and £7.80 if posted out, per order.

The Orders come into force on 28<sup>th</sup> April 2016 but, if any person aggrieved by the Orders desires to question their validity, or that of any provision contained in them, on the ground that they are not within the powers of the Highways Act 1980, as amended, or on the ground that any requirement of the Act, as amended, or of any regulation made under the Act has not been complied with in relation to the Orders, he or she may under paragraph 2 of Schedule 2 to the Act as applied by paragraph 5 of Schedule 6 to the Act, within six weeks from 7th April 2016, make an application to the High Court.

Dated: 7<sup>th</sup> April 2016

**David Carter**  
**Director of Development and Environment**

North Somerset Council  
Town Hall, Walliscote Grove Road  
Weston-super-Mare BS23 1UJ



Date: 27<sup>th</sup> March 2015

Highways Act 1980  
Section 119

North Somerset District Council

(Footpaths LA 6/14 and LA 6/13,  
145/147 Main Road  
and corner of Littlewood Lane/  
A370 Main Road, Cleeve)

Public Path Diversion Order No. 1 2015

N P Brain  
Head of Legal and Democratic Services  
Town Hall  
Walliscote Grove Road  
Weston-super-Mare  
BS23 1UJ

Ref: PPO 161a

**HIGHWAYS ACT 1980**

**NORTH SOMERSET DISTRICT COUNCIL**

**(FOOTPATHS LA 6/14 AND LA 6/13, 145/147 MAIN ROAD  
AND CORNER OF LITTLEWOOD LANE/A370 MAIN ROAD, CLEEVE)**

**PUBLIC PATH DIVERSION ORDER NO. 1 2015**

This Order is made by North Somerset District Council ("the authority") under Section 119 of the Highways Act 1980 ("the 1980 Act") because it appears to the authority that in the interests of the owners of the land crossed by the footpaths described in paragraph 1 of the order and of the public it is expedient that the lines of the paths should be diverted.

The owners of 147 Main Road, Cleeve have agreed to bring the new site of the paths into a fit condition for use by the public.

**BY THIS ORDER:**

- 1 The public rights of way over the land situated at 145/147 Main Road, Cleeve and shown by a bold continuous line on the Map No. PPO 161a contained in this order and described in Part 1 of the Schedule to this order shall be stopped up on the date on which North Somerset District Council certify that work has been carried out to bring the site of the new highway mentioned in Part 2 of the Schedule into a fit condition for use by the public.
2. Notwithstanding this order Western Power Distribution and Open Reach BT shall have the following rights over the land referred to in paragraph 1 namely: they shall for the purpose of carrying out their undertaking continue to have the same rights in respect of their apparatus as they had immediately before the date on which the footpaths are diverted.
3. There shall at the end of 28 days from the date of confirmation of this order be public footpaths over the land situated at 145/147 Main Road, Cleeve described in Part 2 of the Schedule and shown by a bold broken line on the Map No. PPO 161a attached to this order.
4. The rights conferred on the public under this order shall be subject to the limitations and conditions set out in Part 3 of the Schedule.

## **SCHEDULE**

### **PART 1**

#### **DESCRIPTION OF SITE OF EXISTING PATHS OR WAYS**

That part of footpath LA 6/14 in the Parish of Cleeve from a stile at point A (Grid Ref. ST 46229 66583) running in a south, south easterly direction for approximately 199 metres to point C (Grid Ref. ST 46306 66400), as shown by a bold continuous line on Map No. PPO 161a.

That part of footpath LA 6/13 in the Parish of Cleeve from a stile at point D (Grid Ref. ST 46192 66511) running in an east, south easterly direction for approximately 255 metres to a stile at point E (Grid Ref. ST 46445 66488), as shown by a bold continuous line on Map No. PPO 161a.

### **PART 2**

#### **DESCRIPTION OF SITE OF NEW PATHS OR WAYS**

##### **Public Footpath LA 6/14**

A footpath running from the stile at point A (Grid Ref. ST 46229 66583) in an east, south easterly direction for approximately 117 metres to point F (Grid Ref. ST 46335 66532), then running in a south, south easterly direction for approximately 54 metres to point H (Grid Ref. ST 46365 66488) and then in a south, south easterly direction for approximately 42 metres to a new metal kissing gate where the path meets Main Road at point G (ST 46388 66453). The new path will have a grassed surface and a width of 2 metres, as shown by a bold broken line on Map No. PPO 161a.

##### **Public Footpath LA 6/13**

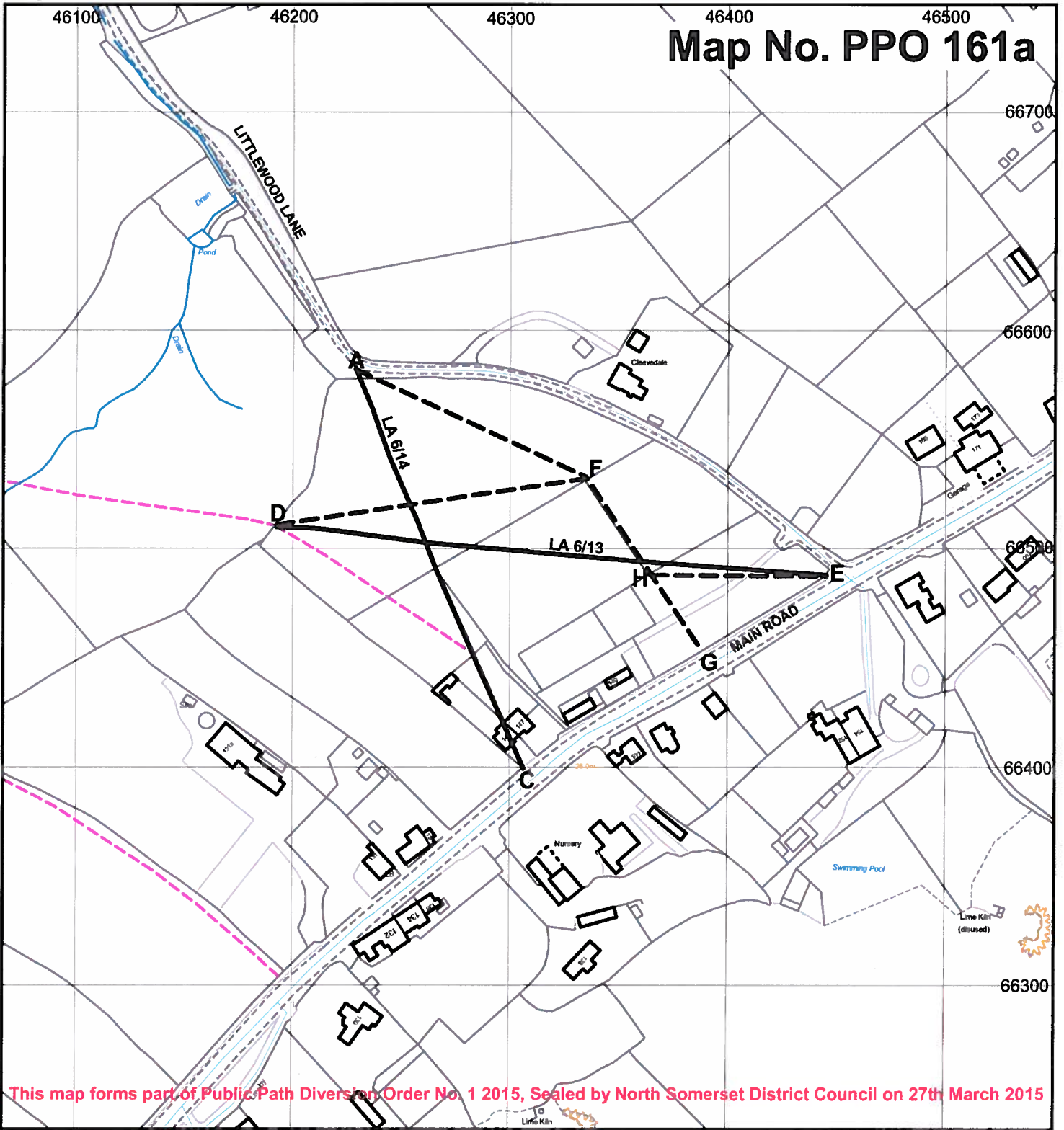
A footpath running from the stile at point D (Grid Ref. ST 46192 66511) in an east, north easterly direction for approximately 146 metres to the junction with Public Footpath LA 6/14 at Point F (Grid Ref. ST 46335 66532). The 2<sup>nd</sup> link of this footpath will run from a further junction with Public Footpath LA 6/14 at point H (Grid Ref. ST 46365 66488) in an easterly direction for approximately 80 metres to the stile at point E (Grid Ref. ST 46445 66488). The new path will have a grassed surface and a width of 2 metres, as shown by a bold broken line on Map No. PPO 161a.

**PART 3**

**LIMITATIONS AND CONDITIONS**

Point A (Grid Reference ST 46229 66583)	Stile
Point D (Grid Reference ST 46192 66511)	Stile
Point E (Grid Reference ST 46445 66488)	Stile
Point G (Grid reference ST 46388 66453)	Kissing Gate

The stiles and kissing gate specified above are to be provided to comply with BS 5709.2006 and should be considered for removal in the event that they are no longer required to prevent the ingress or egress of animals or if the land is no longer used for agricultural purposes (including forestry and the keeping of horses).



This map forms part of Public Path Diversion Order No. 1 2015, Sealed by North Somerset District Council on 27th March 2015

Highways Act 1980 - Section 119 North Somerset District Council

# Public Path Diversion Order No. 1 2015

*AP*

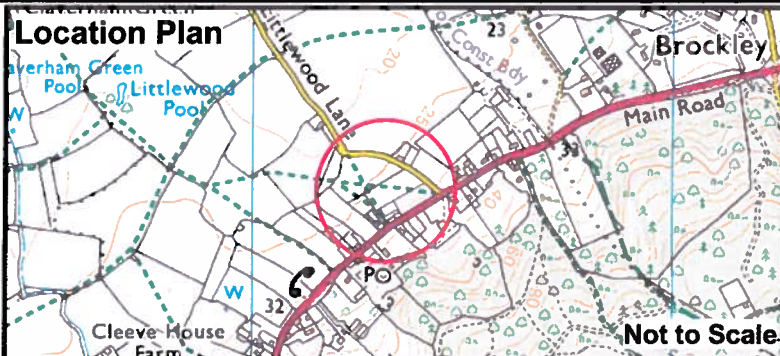
Footpaths LA 6/14 and LA 6/13, 145/147 Main Road and corner of Littlewood Lane/A370 Main Road, Cleeve



Development & Environment

Public Rights of Way  
Streets and Open Spaces  
North Somerset Council  
Town Hall  
Walliscote Grove Road  
Weston-super-Mare  
BS23 1UJ

Tel: 01934 888 802



Scale 1:2500



Date 27 March 2015

Grid Square ST4666

Drawn by Penny Price

**PATH TO BE DIVERTED**

Existing ———  
LA 6/14 (A-C) and LA 6/13 (D-E)

Proposed - - - - -  
LA 6/14 (A-F-H-G)  
and LA 6/13 (D-F) & (H-E)

Connecting Paths - - - - -

Given under the Common Seal of North Somerset District Council the 27<sup>th</sup> day of March 2015.

THE COMMON SEAL of )  
NORTH SOMERSET )  
DISTRICT COUNCIL )  
was hereunto affixed in )  
the presence of : )

*A. Nich.* 15846

*F012*  
HEAD OF LEGAL AND DEMOCRATIC SERVICES



North Somerset District Council )  
hereby confirms the foregoing )  
Order as an unopposed Order )  
this 31<sup>st</sup> day of March 2016 )

16542



HEAD OF LEGAL AND DEMOCRATIC SERVICES

Date: 27<sup>th</sup> March 2015

**Highways Act 1980  
Section 118**

**North Somerset District Council**

**(Footpath LA 6/15 at rear of 147 Main Road,  
Cleeve and unrecorded footpath  
at the side of 147 Main Road, Cleeve)**

**Public Path Extinguishment Order No. 2 2015**

**N P Brain  
Head of Legal and Democratic Services  
Town Hall  
Walliscote Grove Road  
Weston-super-Mare  
BS23 1UJ**

Ref: PPO 161b

**HIGHWAYS ACT 1980, SECTION 118**

**NORTH SOMERSET DISTRICT COUNCIL**

**(FOOTPATH LA 6/15 AT REAR OF 147 MAIN ROAD, CLEEVE  
AND UNRECORDED FOOTPATH AT THE SIDE OF 147 MAIN ROAD, CLEEVE)**

**PUBLIC PATH EXTINGUISHMENT ORDER NO. 2 2015**

This order is made by North Somerset District Council ("the authority") under Section 118 of the Highways Act 1980 because it appears to the authority that Footpath LA 6/15 and the unrecorded footpath described in paragraph 1 below are not needed for public use.

**BY THIS ORDER:**

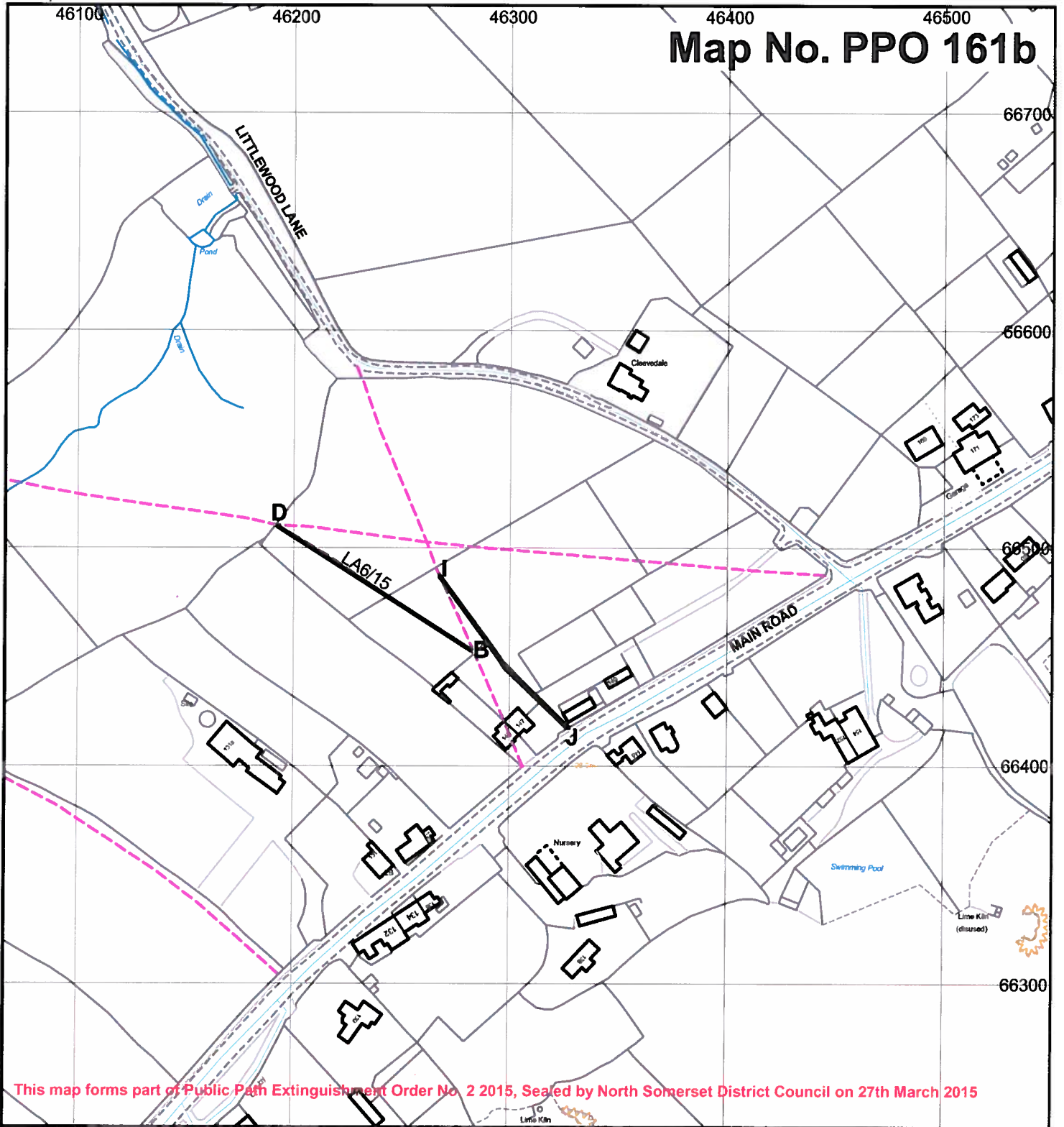
1. The public right of way over the land situate at the rear of 147 Main Road, Cleeve and the unrecorded footpath at the side of 147 Main Road, Cleeve as shown by a continuous bold line on the map PPO 161b attached to this order and described in the Schedule to this order shall be extinguished after 28 days from the date of confirmation of this order.
2. Notwithstanding this order Western Power Distribution and Open Reach BT shall have the following rights over the land referred to in paragraph 1 namely: they shall for the purpose of carrying out their undertaking continue to have the same rights in respect of their apparatus as they had immediately before the date on which the footpath and unrecorded footpath are extinguished.

## **SCHEDULE**

### **DESCRIPTION OF SITE OF EXISTING PATHS OR WAYS**

The whole width of footpath LA 6/15 in the Parish of Cleeve, from a stile at point D (Grid Ref. ST 46192 66511) running in an east, south easterly direction for approximately 109 metres to point B (Grid Ref. ST 46284 66452), as shown by a continuous bold line on the attached Map No. PPO 161b.

The whole width of an unrecorded footpath at the side of 147 Main Road in the Parish of Cleeve from Point I (Grid Ref. ST 46268 66486) running in a generally south easterly direction for approximately 91 metres to Point J (Grid Ref. ST 46327 66417), as shown by a continuous bold line on the attached Map No. PPO 161b.



This map forms part of Public Path Extinguishment Order No. 2 2015, Sealed by North Somerset District Council on 27th March 2015

Highways Act 1980 - Section 118 North Somerset District Council

# Public Path Extinguishment Order No. 2 2015

Footpath LA 6/15 at rear of 147 Main Road, Cleeve and unrecorded footpath at side of 147 Main Road, Cleeve

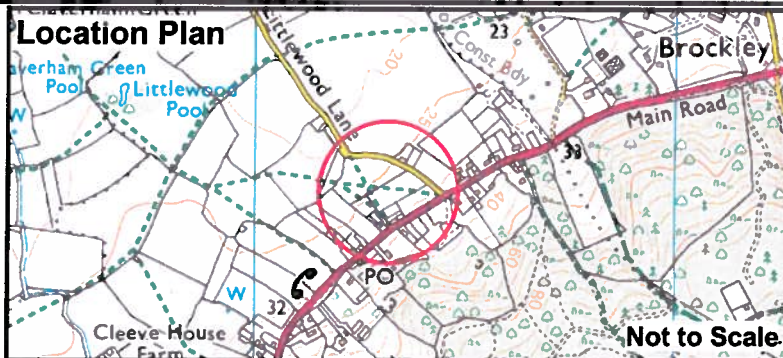
AR



**Development & Environment**

Public Rights of Way  
Streets and Open Spaces  
North Somerset Council  
Town Hall  
Walliscote Grove Road  
Weston-super-Mare  
BS23 1UJ

Tel: 01934 888 802



Scale 1:2500



Date 27 March 2015

Grid Square ST4666

Drawn by Penny Price

**PATHS TO BE EXTINGUISHED**

Existing ———  
LA 6/15 (D-B)  
and unrecorded footpath (I-J)

Connecting Paths - - - - -

Given under the Common Seal of North Somerset District Council the 27<sup>th</sup> day of March 2015.

THE COMMON SEAL of )  
NORTH SOMERSET )  
DISTRICT COUNCIL )  
was hereunto affixed in )  
the presence of: )

15848



for HEAD OF LEGAL AND DEMOCRATIC SERVICES

North Somerset District Council )  
hereby confirms the foregoing )  
Order as an unopposed Order )  
this 31st day of March 2016 )

16544

A handwritten signature in black ink, appearing to be 'N. Shaw'.

HEAD OF LEGAL AND DEMOCRATIC SERVICES