

Section 53 of the Wildlife and Countryside Act 1981
The County of Somerset Definitive Map and Statement
Axbridge Rural District

North Somerset District Council
Public Rights of Way AX 29/4 and AX 29/7 Winterhead
Winscombe Definitive Map and Statement
Modification Order No 2 2011

The above Order made on 10 February 2011, if confirmed as made, will modify the definitive map and statement for the area by modifying Footpaths AX 29/4 and AX 29/7 to bridleways.

The first route commences at Point R Grid Reference ST 4329857909 on the A38 Bristol Road on the line of Footpath AX 29/4 and proceeds in a south south easterly direction for a distance of 266 metres to Point P Grid Reference ST 4352557774 passing the property named Wintrath and continuing in an easterly direction for 93 metres to Point N Grid Reference ST 4361657763 where North Somerset becomes the County of Somerset. This route is a minimum of 2 metres wide at all times and covers a distance of 359 metres.

The second route commences at Point M Grid Reference ST 4319357802 on the A38 Bristol Road on the line of Footpath AX 29/7 and proceeds in a south easterly direction for a distance of 317 metres to Point L Grid Reference ST 4349357710 and then continuing for a further 146 metres to Point K Grid Reference ST 4363857695 where North Somerset becomes the County of Somerset. This route is a minimum of 2 metres wide at all times and covers a distance of 463 metres.

A copy of the Order and the Order map together with the explanatory statement may be seen free of charge at the reception of North Somerset Council Offices, Castlewood, Tickenham Road, Clevedon (Opposite Clevedon Garages) from 9am to 4.30pm, Monday to Thursday (4.00pm Friday) or may be viewed on the Council's website (www.n-somerset.gov.uk / Your Council / Local Democracy / Public and Legal Notices). Alternatively they are available at Winscombe Parish Council Offices, 11 Sandford Road, Winscombe, Somerset, BS25 1JA. Their opening hours are Tuesday, Thursday and Friday 10am to 12 noon or Winscombe Library, Woodborough Road, Winscombe BS25 1AB. Their opening hours are 9.30am to 1pm, 2.30pm to 5.30pm on Tuesday and Thursdays, 9.30am to 1pm, 2.30pm to 7pm on a Friday and 9.30am to 1pm on a Saturday.

Any representation or objection relating to the Order must be sent in writing to Director of Development & Environment, North Somerset Council, Streets and Open Spaces, Town Hall, Walliscote Grove Road, Weston Super Mare, BS23

1UJ not later than 7th April 2011, applicants are requested to state the grounds on which it is made.

If no representations or objections are duly made to the Order, or to any part of it, or if any so made are withdrawn, North Somerset Council, instead of submitting the Order to the Secretary of State (or part of it if the authority has by notice to the Secretary of State so elected under paragraph 5 of Schedule 15 to the Wildlife and Countryside Act 1981) may itself confirm the Order (or that part of the Order). If the Order is submitted to the Secretary of State for the Environment, in whole or in part, any representations or objections which have been duly made and not withdrawn will be sent with it.

Dated 24 February 2011.

N P Brain
Head of Legal and Democratic Services

North Somerset Council, Town Hall, Walliscote Grove Road, Weston-super-Mare BS23 1UJ

Wildlife and Countryside Act 1981
Section 53

North Somerset District Council

Public Right of Way AX 29/4 and AX 29/7 Winterhead, Winscombe
Definitive Map and Statement
Modification Order No 2 2011

Director of Development and Environment
Streets and Open Spaces
Town Hall
Walliscote Grove Road
Weston-super-Mare
BS23 1UJ

File ref: Mod 21

**This is a copy of the Order which was Sealed by
North Somerset Council on 10th February 2011**

NORTH SOMERSET DISTRICT COUNCIL

WILDLIFE AND COUNTRYSIDE ACT 1981

**NORTH SOMERSET DISTRICT COUNCIL DEFINITIVE MAP AND
STATEMENT MODIFICATION ORDER No 2 2011**

Public Right of Way AX 29/4 and AX 29/7 Winterhead, Winscombe

This Order is made by North Somerset District Council ("The Council") under Section 53(2) of the Wildlife and Countryside Act 1981 ("the Act") because the Secretary of State has directed under paragraph 4(2) of Schedule 14 of the Act that an order be made because it appears to the Secretary of State that the County of Somerset Definitive Map and Statement Axbridge Rural District requires modification in consequence of an event specified in section 53(3)(c)(ii) of the Act; namely that a certain highway shown on the map and statement as a highway of a particular description ought to be there shown as a highway of a difference description.

The Council have consulted with every local authority whose area includes the land to which the Order relates. The Council hereby order that:

1. For the purpose of this Order the relevant date is 7 February 2011.
2. The County of Somerset Definitive Map and Statement Axbridge Rural District shall be modified as described in Part I and Part II of the Schedule and shown on the map attached to the Order.
3. This order shall take effect on the date it is confirmed and may be cited as the North Somerset District Council Definitive Map and Statement Modification Order No 2 2011.

SCHEDULE

PART I

Modification of Definitive Map

Description of public rights of way to be modified

Modification of Footpath AX29/4 to Bridleway

The route commences at Point R Grid Reference ST 4329857909 on the A38 Bristol Road on the line of Footpath AX 29/4 and proceeds in a south south easterly direction for a distance of 266 metres to Point P Grid Reference ST 4352557774 passing the property named Wintrath and continuing in an easterly direction for 93 metres to Point N Grid Reference ST 4361657763 where North Somerset becomes the County of Somerset. This route is a minimum of 2 metres wide at all times and covers a distance of 359 metres. The points referred to in this description are shown on the Order Plan EB/Mod 21/1.

Modification of Footpath AX 29/7 to Bridleway

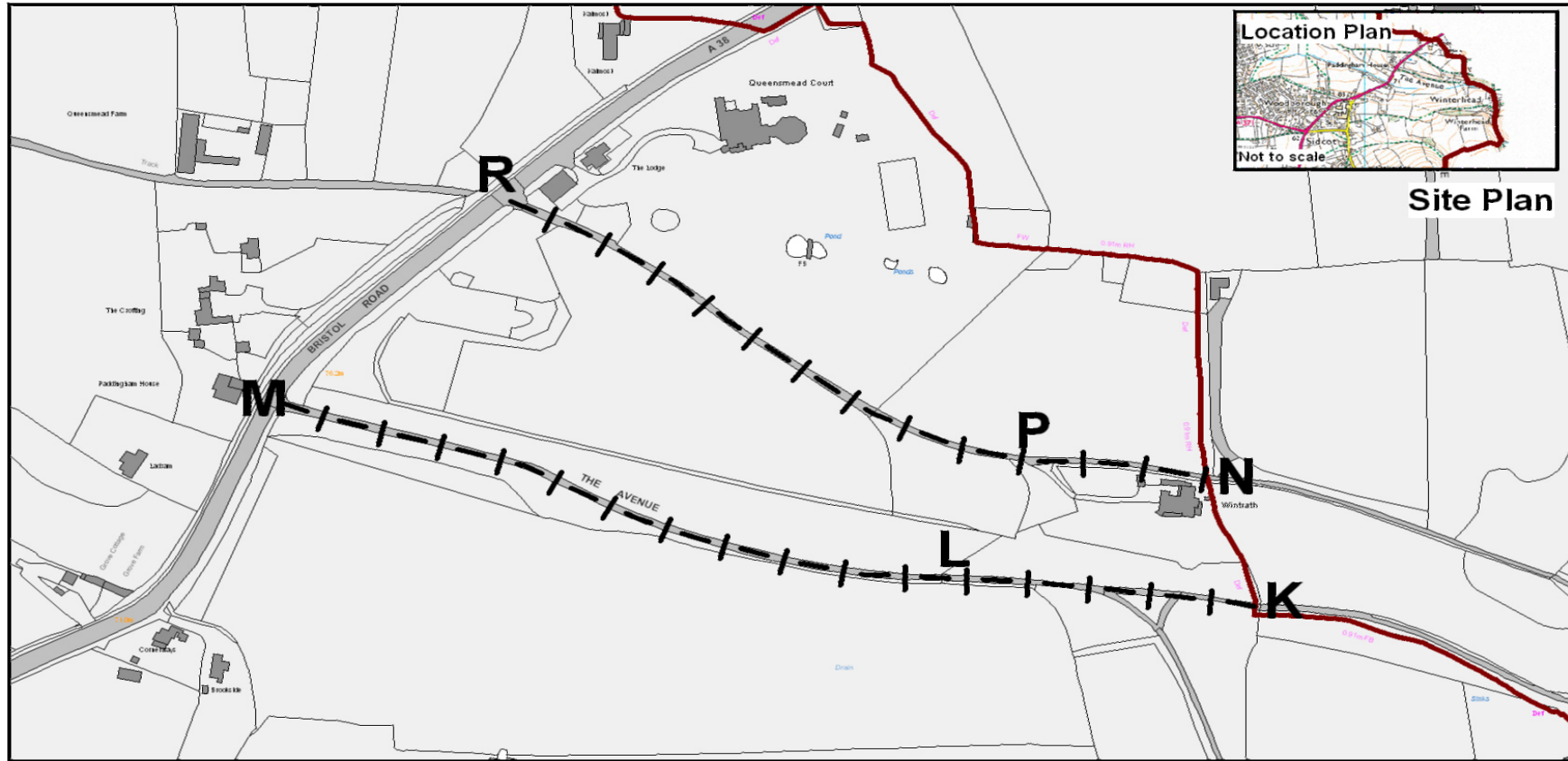
The route commences at Point M Grid Reference ST 4319357802 on the A38 Bristol Road on the line of Footpath AX 29/7 and proceeds in a south easterly direction for a distance of 317 metres to Point L Grid Reference ST 4349357710 and then continuing for a further 146 metres to Point K Grid Reference ST 4363857695 where North Somerset becomes the County of Somerset. This route is a minimum of 2 metres wide at all times and covers a distance of 463 metres. The points referred to in this description are shown on the Order Plan EB/Mod 21/1.

PART II

Modification of Definitive Map and Statement

Map No.	Class & Right of Way	Description of Route				Particulars as to position, width, limitations or conditions as in the opinion of the Authority it is expedient to record		
		From		General Direction	To		General Description of Route	Reason for inclusion
		County Road or Right of Way	Location (with bounding property Nos.)		County Road or Right of Way	Location (with bounding property Nos.)		
ST 4357	B/Way AX 29/4	A38 Bristol Road	ST 4329857909	South South Easterly, then easterly	Boundary with the County of Somerset	ST 4361657763	<p>The route commences at Point R Grid Reference ST 4329857909 on the A38 Bristol Road on the line of Footpath AX 29/4 and proceeds in a south south easterly direction for a distance of 266 metres to Point P Grid Reference ST 4352557774 passing the property named Wintrath and continuing in an easterly direction for 93 metres to Point N Grid Reference ST 4361657763 where North Somerset becomes the County of Somerset. This route is a minimum of 2 metres wide at all times and covers a distance of 359 metres. The points referred to in this description are shown on the Order Plan EB/Mod 21/1.</p>	<p>Wildlife and Countryside Act 1981</p> <p>Modification of Footpath AX29/4 to Bridleway</p>

ST 4357	B/Way AX 29/7	A38 Bristol Road	ST 4319357802	South Easterly	Boundary with the County of Somerset	ST 4363857695	The route commences at Point M Grid Reference ST 4319357802 on the A38 Bristol Road on the line of Footpath AX 29/7 and proceeds in a south easterly direction for a distance of 317 metres to Point L Grid Reference ST 4349357710 and then continuing for a further 146 metres to Point K Grid Reference ST 4363857695 where North Somerset becomes the County of Somerset. This route is a minimum of 2 metres wide at all times and covers a distance of 463 metres. The points referred to in this description are shown on the Order Plan EB/Mod 21/1.	Wildlife and Countryside Act 1981 Modification of Footpath AX 29/7 to Bridleway
------------	---------------------	------------------------	------------------	----------------	---	------------------	--	--




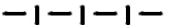

Wildlife & Countryside Act 1981 - Sec 53 North Somerset District Council
Definitive Map Modification Order No. 2 2011
 Public Rights of Way AX 29/4 and AX29/7
 Winterhead



Development & Environment
 Public Rights of Way
 Streets and Open Spaces
 North Somerset Council
 Town Hall
 Walliscote Grove Road
 Weston-super-Mare
 BS23 1UU
 Tel: 01275 888 802

Map No.
 EB/Mod 21/01
Grid Reference
 ST 4357

Scale 1:2500 
Date
 7 February 2011

Claimed Bridleway 
Unitary Boundary 

Based upon the Ordnance Survey mapping with the permission of the Controller of her Majesty's Stationery Office (c) Crown Copyright. Unauthorised reproduction infringes Crown Copyright and may lead to prosecution or civil proceedings. (North Somerset Council, License No. 100023397, 2011)

Given under the Common Seal of North Somerset District Council the 10th February 2011.

The COMMON SEAL of)
NORTH SOMERSET)
DISTRICT COUNCIL)
was hereunto affixed in)
the presence of: -)

**NORTH SOMERSET COUNCIL
SEAL 010753 WAS AFFIXED HERE**

HEAD OF LEGAL AND DEMOCRATIC SERVICES