

Section 53 of the Wildlife and Countryside Act 1981
The County of Somerset Definitive Map and Statement
Long Ashton Rural District

North Somerset District Council
(Footpath LA 23/30 Charlcombe Rise Portishead)
Definitive Map and Statement Modification Order No 5
2011

The above Order made on 22nd September 2011, if confirmed as made, will modify the definitive map and statement for the area by adding a new footpath to the network to be known as Footpath LA 23/30.

Footpath LA 23/30 will commence from point A (Grid Reference ST 43373 75246) where it connects to the coastal footpath LA 18/6 and proceeds in a south easterly direction for 214 metres to point B (Grid Reference ST 43563 75148), then proceeds in a south easterly direction for 258 metres to point C (Grid Reference ST 43766 75010) where it meets the adopted highway known as the Coast Road as shown on the Order map EB/Mod 39. The width of the footpath between point A and point B is 2.5 metres in width defined by security fencing on one side and hedging on the other. The section between point B and point C is a specifically constructed path to a width of 2 metres.

A copy of the Order and the Order map together with the explanatory statement may be seen free of charge at the reception of North Somerset Council Offices, Castlewood, Tickenham Road, Clevedon (Opposite Clevedon Garages) from 9am to 4.30pm, Monday to Thursday (4.00pm Friday) or may be viewed on the Council's website (www.n-somerset.gov.uk / Your Council / Local Democracy / Public and Legal Notices). A copy is also available for inspection at Portishead Library, 24 Harbour Road, Portishead, Bristol, BS20 7AL on Tuesdays, Wednesday and Friday between 9.30am and 6pm, Thursdays between 9.30am and 8pm, Saturdays between 9.30am and 2.30pm and Sundays between 10.20am and 2.30pm.

Any representation or objection relating to the Order must be sent in writing to Director of Development & Environment, North Somerset Council, Streets and Open Spaces, Town Hall, Walliscote Grove Road, Weston Super Mare, BS23 1UJ not later than **8th December 2011**, applicants are requested to state the grounds on which it is made.

If no representations or objections are duly made to the Order, or to any part of it, or if any so made are withdrawn, North Somerset Council, instead of submitting the Order to the Secretary of State (or part of it if the authority has by notice to the Secretary of State so elected under paragraph 5 of Schedule 15 to the Wildlife and Countryside Act 1981) may itself confirm the Order (or that part of the Order). If the Order is submitted to the Secretary of State for the Environment, in whole or in part, any representations or objections which have been duly made and not withdrawn will be sent with it.

Dated 26th October 2011

N P Brain
Head of Legal and Democratic Services

**This is a copy of the Order which was sealed by
North Somerset Council on 22 September 2011**

Wildlife and Countryside Act 1981
Section 53

North Somerset District Council

(Footpath LA 23/30 Charlcombe Rise Portishead)
Definitive Map and Statement Modification Order No 5
2011

Director of Development and Environment
Streets and Open Spaces
Town Hall
Walliscote Grove Road
Weston-super-Mare
BS23 1UJ

File ref: Mod 39 Charlcombe Rise Portishead

WILDLIFE AND COUNTRYSIDE ACT 1981

**THE COUNTY OF SOMERSET DEFINITIVE MAP AND STATEMENT LONG
ASHTON RURAL DISTRICT**

**NORTH SOMERSET DISTRICT COUNCIL
(FOOTPATH LA 23/30 CHARLCOMBE RISE PORTISHEAD)
DEFINITIVE MAP AND STATEMENT MODIFICATION ORDER NO. 5 2011**

This Order is made by North Somerset District Council (“the Council”) under section 53(2)(a) of the Wildlife and Countryside Act 1981 (“the Act”) because it appears to that authority that the County of Somerset Definitive Map and Statement Long Ashton Rural District requires modification in consequence of the occurrence of an event specified in section 53(3)(c)(i) namely the discovery by the authority of evidence which (when considered with all other relevant evidence available to them) shows that a right of way which is not shown in the map and statement subsists or is reasonably alleged to subsist over land in the area to which the map relates, being a right of way such that the land over which the right subsists is a public path, a restricted byway or, subject to section 54A, a byway open to all traffic.

The Council have consulted with every local authority whose area includes the land to which the Order relates. The Council hereby orders that:

1. For the purpose of this Order the relevant date is 1 September 2011.
2. The County of Somerset Definitive Map and Statement Long Ashton Rural District shall be modified as described in Part 1 and Part II of the Schedule and shown on the map attached to the Order.
3. This Order shall take effect on the date it is confirmed and may be cited as the North Somerset District Council (Footpath LA 23/30 Charlcombe Rise Portishead) Definitive Map and Statement Modification Order No. 5 2011.

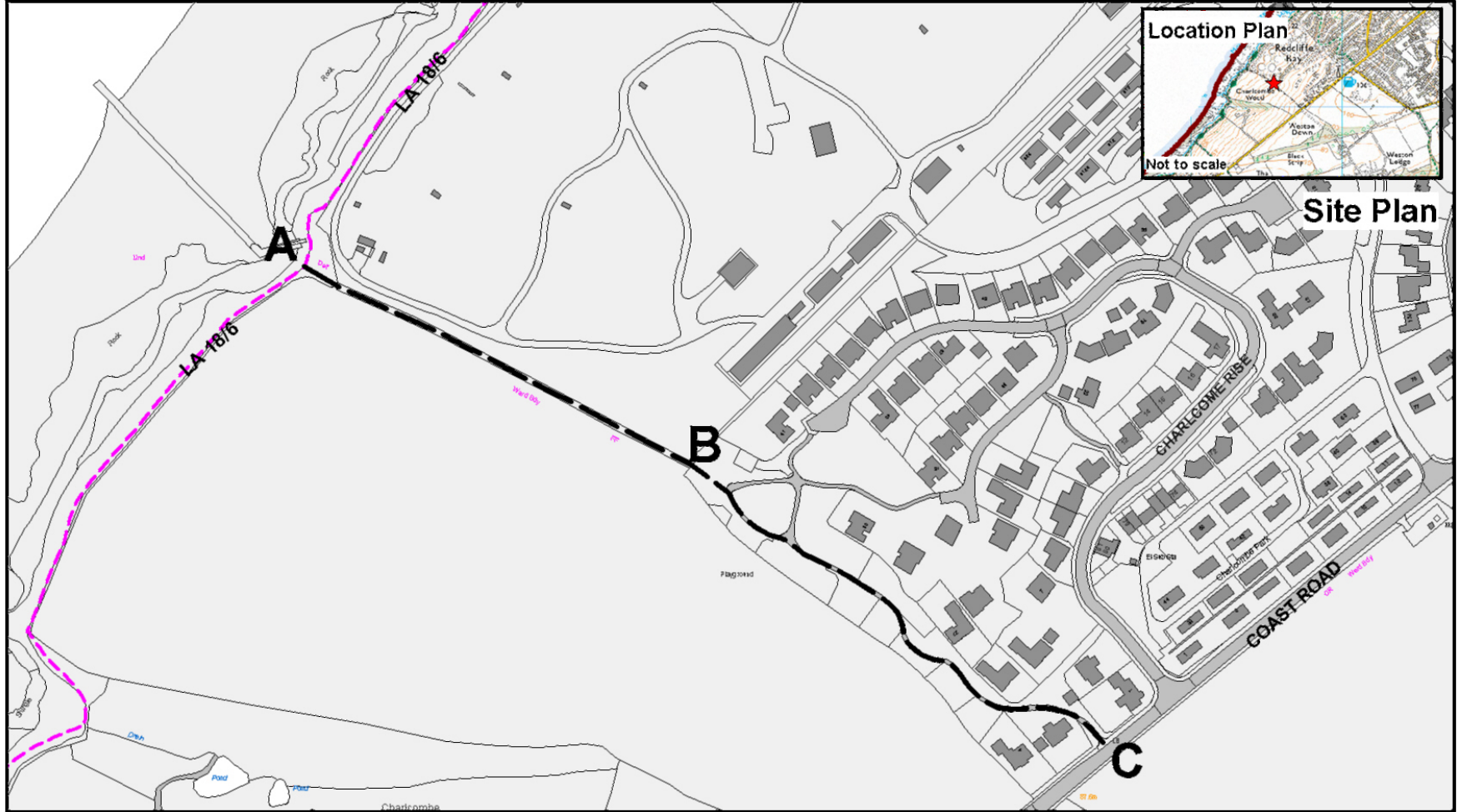
SCHEDULE

PART I

Modification of Definitive Map

Description of path to be added


The Footpath commences from point A (Grid Reference ST 43373 75246) where it connects to the coastal footpath LA 18/6 and proceeds in a south easterly direction for 214 metres to point B (Grid Reference ST 43563 75148), then proceeds in a south easterly direction for 258 metres to point C (Grid Reference ST 43766 75010) where it meets the adopted highway known as the Coast Road as shown on the attached map EB/Mod 39. The width of the footpath between point A and point B is 2.5 metres in width defined by security fencing on one side and hedging on the other. The section between point B and point C is a specifically constructed path to a width of 2 metres.




Wildlife & Countryside Act 1981 - Sec 53 North Somerset District Council
Definitive Map Modification Order No. 5 2011
 Charlcombe Rise Portishead



Development & Environment
 Public Rights of Way
 Streets and Open Spaces
 North Somerset Council
 Town Hall
 Walliscote Grove Road
 Weston-super-Mare
 BS23 1UU
 Tel: 01275 888 802

Map No.
EB/Mod 39
Scale 1:2500 

Grid Reference
ST 4375
Date
19 September 2011

Claimed route A - B - C 

© Crown copyright and database rights 2011 Ordnance Survey 100023397. Unauthorised reproduction infringes Crown Copyright and may lead to prosecution or civil proceedings. You are not permitted to copy, sub-license, distribute or sell any of this data to third parties in any form.

PART II

Modification of Definitive Map and Statement

Map No.	Class & Right of Way	Description of Route					Particulars as to position, width, limitations or conditions as in the opinion of the Authority it is expedient to record	
		From		General Direction	To		General Description of Route	Reason for inclusion
		County Road or Right of Way	Location (with bounding property Nos.)		County Road or Right of Way	Location (with bounding property Nos.)		
ST 4375	Footpath LA 23/30	Footpath LA 18/6	ST 43373 75246	South easterly.	Adopted highway that runs from Walton Street Walton in Gordano and Down Road Portishead known as the Coast Road	ST 43766 75010	The Footpath commences from point A (Grid Reference ST 43373 75246) where it connects to the coastal footpath LA 18/6 and proceeds in a south easterly direction for 214 metres to point B (Grid Reference ST 43563 75148), then proceeds in a south easterly direction for 258 metres to point C (Grid Reference ST 43766 75010) where it meets the adopted highway known as the Coast Road as shown on the attached map EB/Mod 39. The width of the footpath between point A and point B is 2.5 metres in width defined by security fencing on one side and hedging on the other. The section between point B and point C is a specifically constructed path to a width of 2 metres.	Wildlife and Countryside Act 1981 Modification of Definitive Map to add Footpath LA 23/30

Given under the Common Seal of North Somerset District Council on the 22nd day of September 2011.

The COMMON SEAL of)
NORTH SOMERSET)
DISTRICT COUNCIL)
was hereunto affixed in)
the presence of :-)

**NORTH SOMERSET COUNCIL
SEAL 011158 WAS AFFIXED HERE**

HEAD OF LEGAL AND DEMOCRATIC SERVICES